

August 2023  
Version 42  
Basemap: Geographx 100m

Scale: 1:900,000

# TE ARAROA 2023-2024

Marlborough  
Maps 85 - 94



# BASEMAP LEGEND: LINZ TOPO 1:50,000

## ROADS AND TRACKS <sup>1</sup>

|  |  |
|--|--|
| State highway .....                                      |  |
| Four lanes or more .....                                 |  |
| Two lanes (includes passing lanes) .....                 |  |
| Narrow road .....  |  |
| Vehicle track .....                                      |  |
| Foot track .....   |  |
| Closed track (see warning note below) <sup>2</sup> ..... |  |
| Poled route, track connector .....                       |  |
| sealed .....   |  |
| Road surface   metalled .....                            |  |
| unmetalled .....   |  |
| Tunnel, tunnel under road .....                          |  |
| Bridge; two lane, one lane .....                         |  |
| Ford .....   |  |
| Gate, locked gate, cattlestop .....                      |  |
| Footbridge, cableway, walkwire <sup>3</sup> .....        |  |

## RAILWAYS

|                                       |  |
|---------------------------------------|--|
| Double or multiple track .....        |  |
| Single track .....                    |  |
| Railway station, yard or siding ..... |  |
| Bridge, tunnel .....                  |  |
| Level crossing .....                  |  |
| Road over railway .....               |  |
| Railway over road .....               |  |
| Tramway or bush railway .....         |  |

## MISCELLANEOUS

|  |  |
|--|--|
| Residential area .....   |  |
| Large buildings .....  |  |
| Isolated building .....  |  |
| Homestead, stockyard .....                                     |  |
| Glasshouse or greenhouse .....                                 |  |
| Church, cemetery, grave .....                                  |  |
| Training track .....   |  |
| Golf course, helipad .....                                     |  |
| Historic Māori pā, redoubt, monument, plaque or signpost ..... |  |
| Reservoir covered, reservoir uncovered, tank .....             |  |
| Mast, tower, wind machine or wind turbine .....                |  |
| Shipwreck, lighthouse, beacon .....                            |  |
| Fence (selection only) .....                                   |  |
| Pipeline above ground .....                                    |  |
| Pipeline underground .....                                     |  |
| Disused water race .....                                       |  |
| Power line on pylons (actual positions) <sup>3</sup> .....     |  |
| Power line on poles (away from roads) <sup>3</sup> .....       |  |
| Telephone line (away from roads) <sup>3</sup> .....            |  |
| Industrial cableway .....                                      |  |
| Mine; underground, opencast .....                              |  |
| Buried gas pipeline .....                                      |  |

### TO GIVE A GRID REFERENCE ON THIS MAP (To nearest 100 metres)

| East   |     | North   |     |
|--|-----|---|-----|
| 1. Locate the first VERTICAL grid line to the LEFT of the point.   |     | 4. Locate the first HORIZONTAL grid line BELOW the point.                                 |     |
| 2. Read the grid values labelling the line in either the top or bottom margin or across the middle of the map. | 49  | 5. Read the grid values labelling the line in either the left or right margin of the map. | 34  |
| 3. Estimate tenths of a grid square eastwards from the grid line to the point.                                 | 0   | 6. Estimate tenths of a grid square northwards from the grid line to the point.           | 0   |
|  | 490 |   | 340 |

## RELIEF FEATURES <sup>4</sup>

|   |  |
|---|--|
| Index contour .....   |  |
| Intermediate contours .....                                 |  |
| Perennial snow and ice contours .....                       |  |
| Supplementary contour .....                                 |  |
| Depression contours .....                                   |  |
| Shallow depression, small depression or shaft .....         |  |
| Beaconed trig station (with trig identification code) ..... |  |
| Elevation in metres .....                                   |  |
| Cliff, terrace, slip .....                                  |  |
| Rock outcrops .....   |  |
| Stopbank, cutting .....                                     |  |
| Embankment or causeway .....                                |  |
| Saddle, cave .....  |  |
| Alpine features   |  |
| Moraine .....   |  |
| Moraine wall .....  |  |
| Scree .....   |  |

## WATER FEATURES

|                                       |  |
|---------------------------------------|--|
| Coastal rocks .....                   |  |
| Shoal or reef .....                   |  |
| Sand and mud .....                    |  |
| Sand .....                            |  |
| Shingle .....                         |  |
| Swamp .....                           |  |
| Boat ramp .....                       |  |
| Breakwater, wharf, jetty .....        |  |
| Slipway .....                         |  |
| Marine farm, seawall .....            |  |
| Dam, floodgate, weir .....            |  |
| Waterfall, rapids .....               |  |
| Cold spring, hot spring .....         |  |
| Fumarole, geothermal bore .....       |  |
| Watercourse, drain .....              |  |
| Canal; large, small .....             |  |
| Stream disappearing into ground ..... |  |

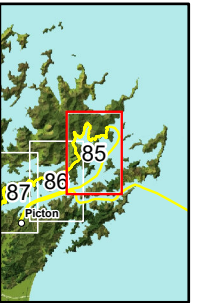
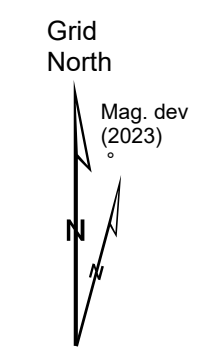
## VEGETATION FEATURES

|   |  |
|---|--|
| Native forest .....                     |  |
| Exotic coniferous forest .....          |  |
| Exotic non-coniferous forest .....      |  |
| Scrub .....                             |  |
| Scattered scrub .....                   |  |
| Shelter belt .....                      |  |
| Trees .....                             |  |
| Orchard or vineyard or plantation ..... |  |
| Mangroves .....                         |  |

### IMPORTANT INFORMATION:

- Representation on this map of a road or track does not necessarily indicate public right of access.
- Closed tracks or routes on this map are defined as being no longer maintained or passable and should not be used by recreationalists. The Department of Conservation or other authorities should be contacted for the latest information on tracks and huts.
- Not all aerial wires, cableways and obstructions that could be hazardous to aircraft are shown on this map.
- Contours and spot elevations in forest and snow areas may be less accurate.



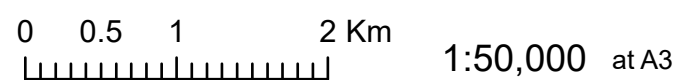


- KEY**
- DOC Huts
  - DOC Campsites
  - Private Campsites
  - YHA
  - Bypass Km Marks
  - Km Markers
  - Bypass
  - Main trail
  - Road (use caution)
  - Water crossing
  - Seasonally affected
  - Drinking water



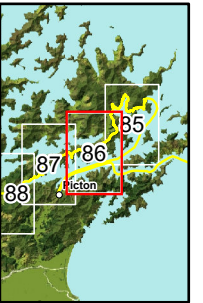
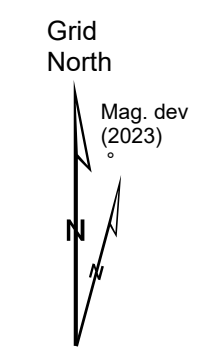
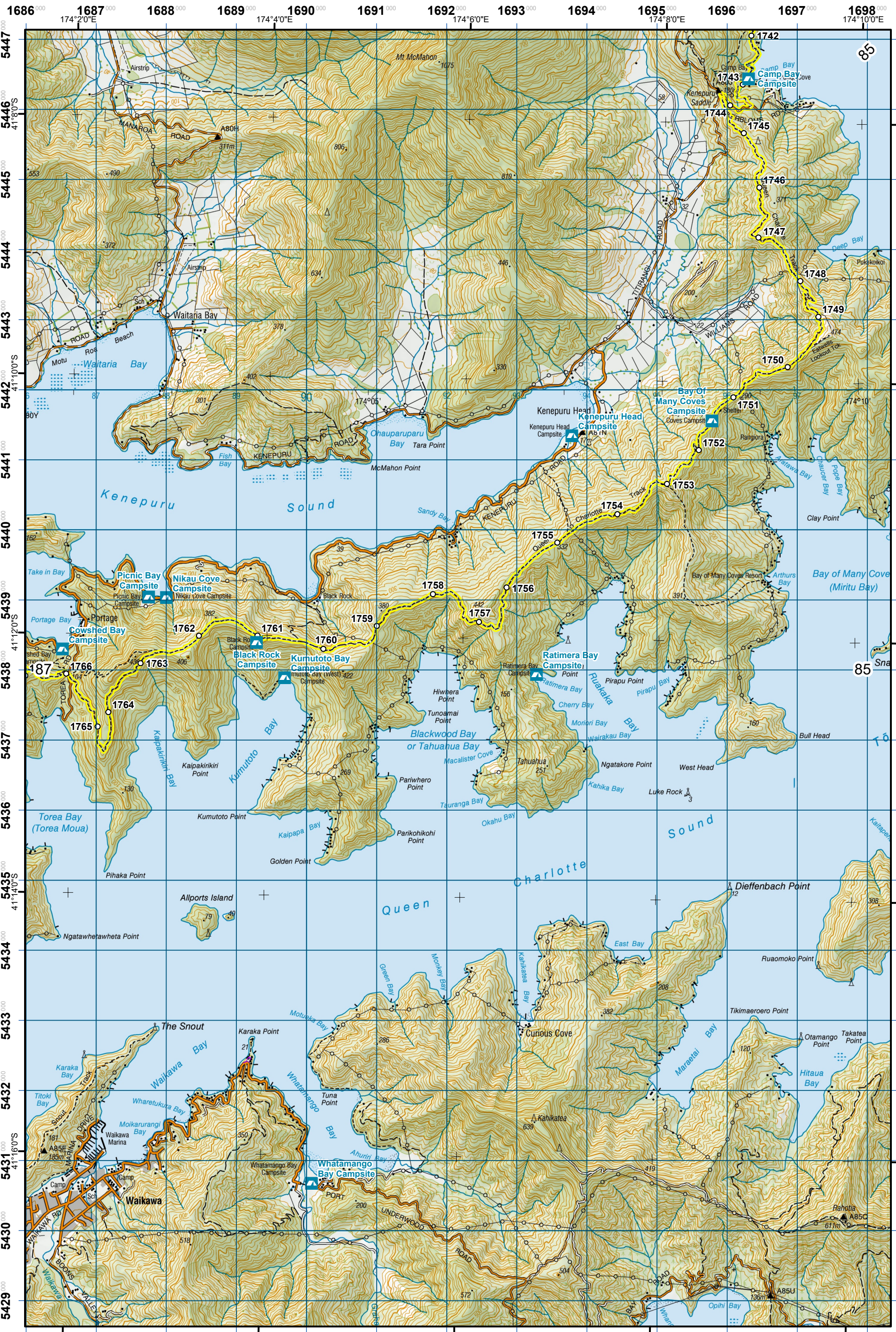
Te Araroa Trail 2023-2024 (v42)  
 Last updated: 8/17/2023  
 Data sources: DOC, LINZ, Geographx, Corax.  
 Basemap(s): LINZ Topographic 1:50,000, Geographx 100m.  
 Author(s): Herenga ā Nuku Aotearoa, Te Araroa Trust.  
 For seasonally affected or bypass sections, please check the Te Araroa Website Trail Alerts page before walking.

# TE ARAROA



Queen Charlotte Track  
 Marlborough (Maps 85 - 94)



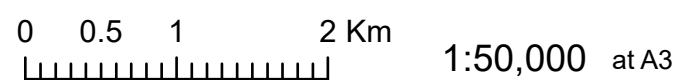


- KEY**
- DOC Huts
  - DOC Campsites
  - Private Campsites
  - YHA
  - Bypass Km Marks
  - Km Markers
  - Bypass
  - Main trail
  - Road (use caution)
  - Water crossing
  - Seasonally affected
  - Drinking water



Te Araroa Trail 2023-2024 (v42)  
 Last updated: 8/17/2023  
 Data sources: DOC, LINZ, Geographx, Corax.  
 Basemap(s): LINZ Topographic 1:50,000, Geographx 100m.  
 Author(s): Herenga ā Nuku Aotearoa, Te Araroa Trust.  
 For seasonally affected or bypass sections, please check the Te Araroa Website Trail Alerts page before walking.

# TE ARAROA



Queen Charlotte Track  
 Marlborough (Maps 85 - 94)

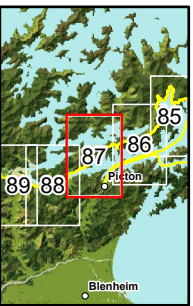


1676 1677 1678 1679 1680 1681 1682 1683 1684 1685 1686 1687 1688



Grid North

Mag. dev (2023)

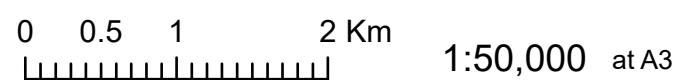


- KEY**
- DOC Huts
  - DOC Campsites
  - Private Campsites
  - YHA
  - Bypass Km Marks
  - Km Markers
  - Bypass
  - Main trail
  - Road (use caution)
  - Water crossing
  - Seasonally affected
  - Drinking water

1676 1677 1678 1679 1680 1681 1682 1683 1684 1685 1686 1687 1688

# TE ARAROA

Te Araroa Trail 2023-2024 (v42)  
 Last updated: 8/17/2023  
 Data sources: DOC, LINZ, Geographx, Corax.  
 Basemap(s): LINZ Topographic 1:50,000, Geographx 100m.  
 Author(s): Herenga ā Nuku Aotearoa, Te Araroa Trust.  
 For seasonally affected or bypass sections, please check the Te Araroa Website Trail Alerts page before walking.

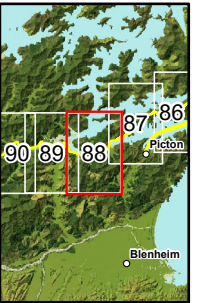
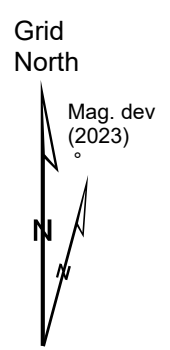
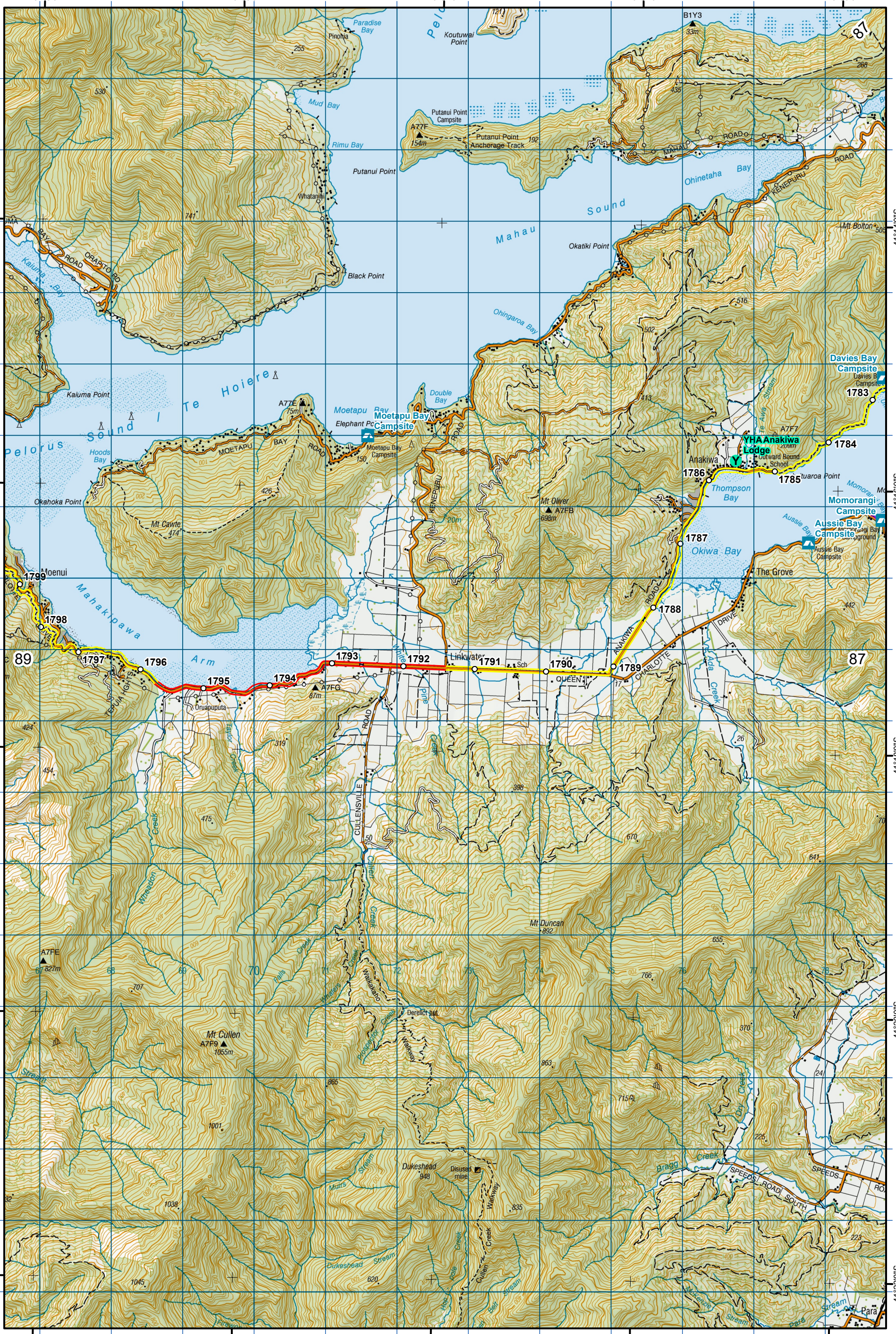


Queen Charlotte Track  
 - Anakiwa to Pelorus Bridge  
 Marlborough (Maps 85 - 94)





1667<sup>000</sup> 1668<sup>000</sup> 1669<sup>000</sup> 1670<sup>000</sup> 1671<sup>000</sup> 1672<sup>000</sup> 1673<sup>000</sup> 1674<sup>000</sup> 1675<sup>000</sup> 1676<sup>000</sup> 1677<sup>000</sup> 1678<sup>000</sup>  
173°48'0"E 173°50'0"E 173°52'0"E 173°54'0"E 173°56'0"E



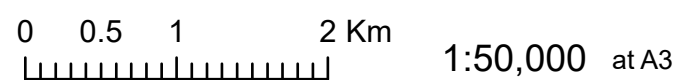
- KEY**
- DOC Huts
  - DOC Campsites
  - Private Campsites
  - YHA
  - Bypass Km Marks
  - Km Markers
  - Bypass
  - Main trail
  - Road (use caution)
  - Water crossing
  - Seasonally affected
  - Drinking water



Te Araroa Trail 2023-2024 (v42)  
Last updated: 8/17/2023  
Data sources: DOC, LINZ, Geographx, Corax.  
Basemap(s): LINZ Topographic 1:50,000, Geographx 100m.  
Author(s): Herenga ā Nuku Aotearoa, Te Araroa Trust.  
For seasonally affected or bypass sections, please check the Te Araroa Website Trail Alerts page before walking.

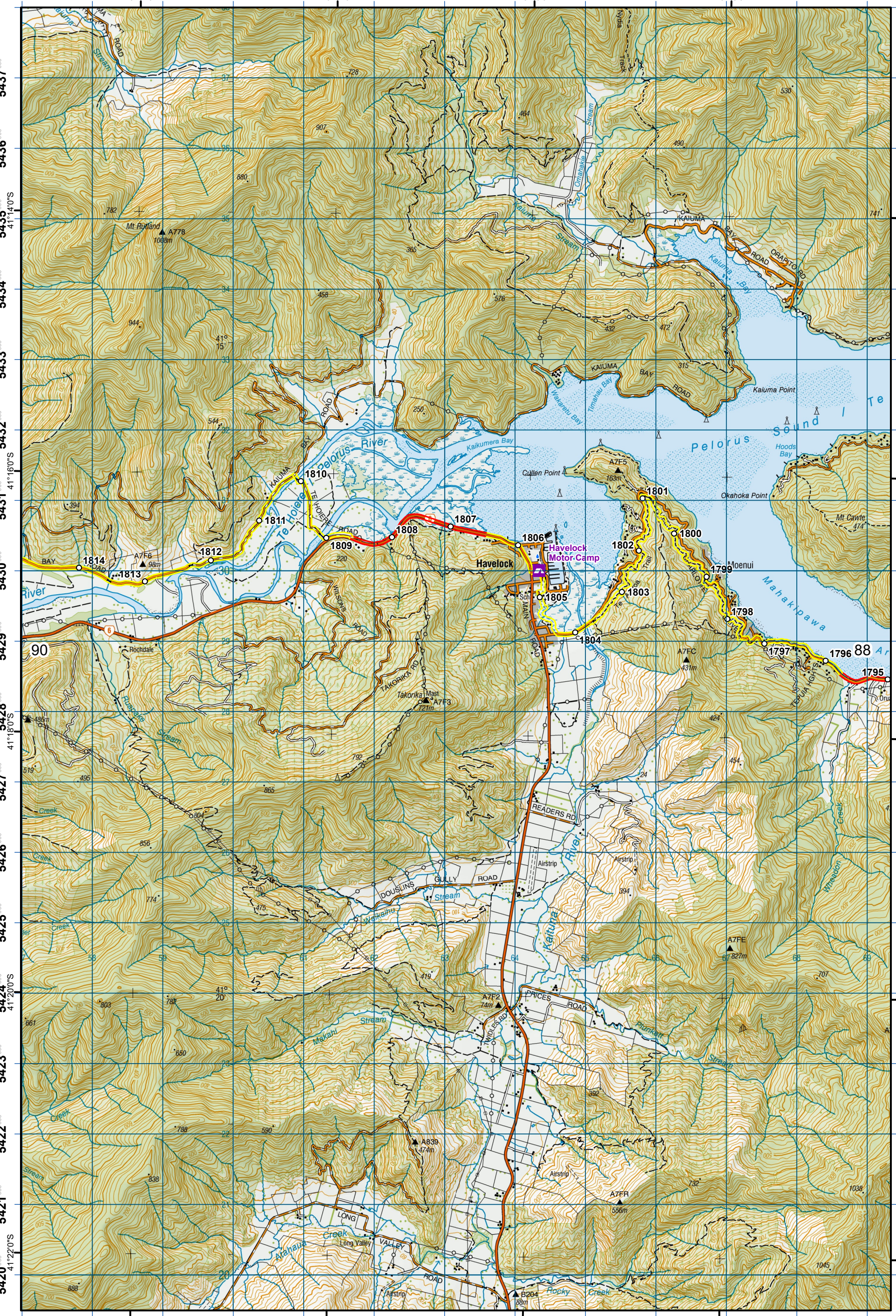
# TE ARAROA

Queen Charlotte Track  
- Anakiwa to Pelorus Bridge  
Marlborough (Maps 85 - 94)

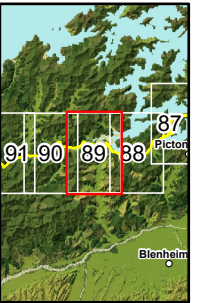
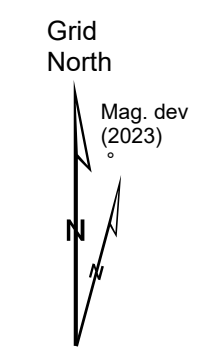




1657 1658 1659 1660 1661 1662 1663 1664 1665 1666 1667 1668 1669



1657 1658 1659 1660 1661 1662 1663 1664 1665 1666 1667 1668 1669



- KEY**
- DOC Huts
  - DOC Campsites
  - Private Campsites
  - YHA
  - Bypass Km Marks
  - Km Markers
  - Bypass
  - Main trail
  - Road (use caution)
  - Water crossing
  - Seasonally affected
  - Drinking water

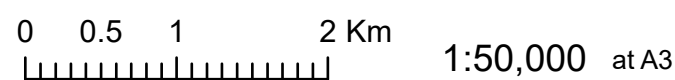


Te Araroa Trail 2023-2024 (v42)  
 Last updated: 8/17/2023  
 Data sources: DOC, LINZ, Geographx, Corax.  
 Basemap(s): LINZ Topographic 1:50,000, Geographx 100m.  
 Author(s): Herenga ā Nuku Aotearoa, Te Araroa Trust.  
 For seasonally affected or bypass sections, please check the Te Araroa Website Trail Alerts page before walking.

# TE ARAROA

Anakiwa to Pelorus Bridge

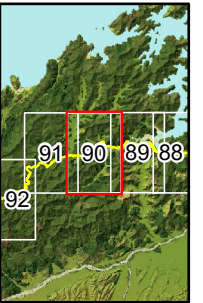
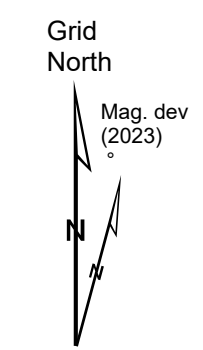
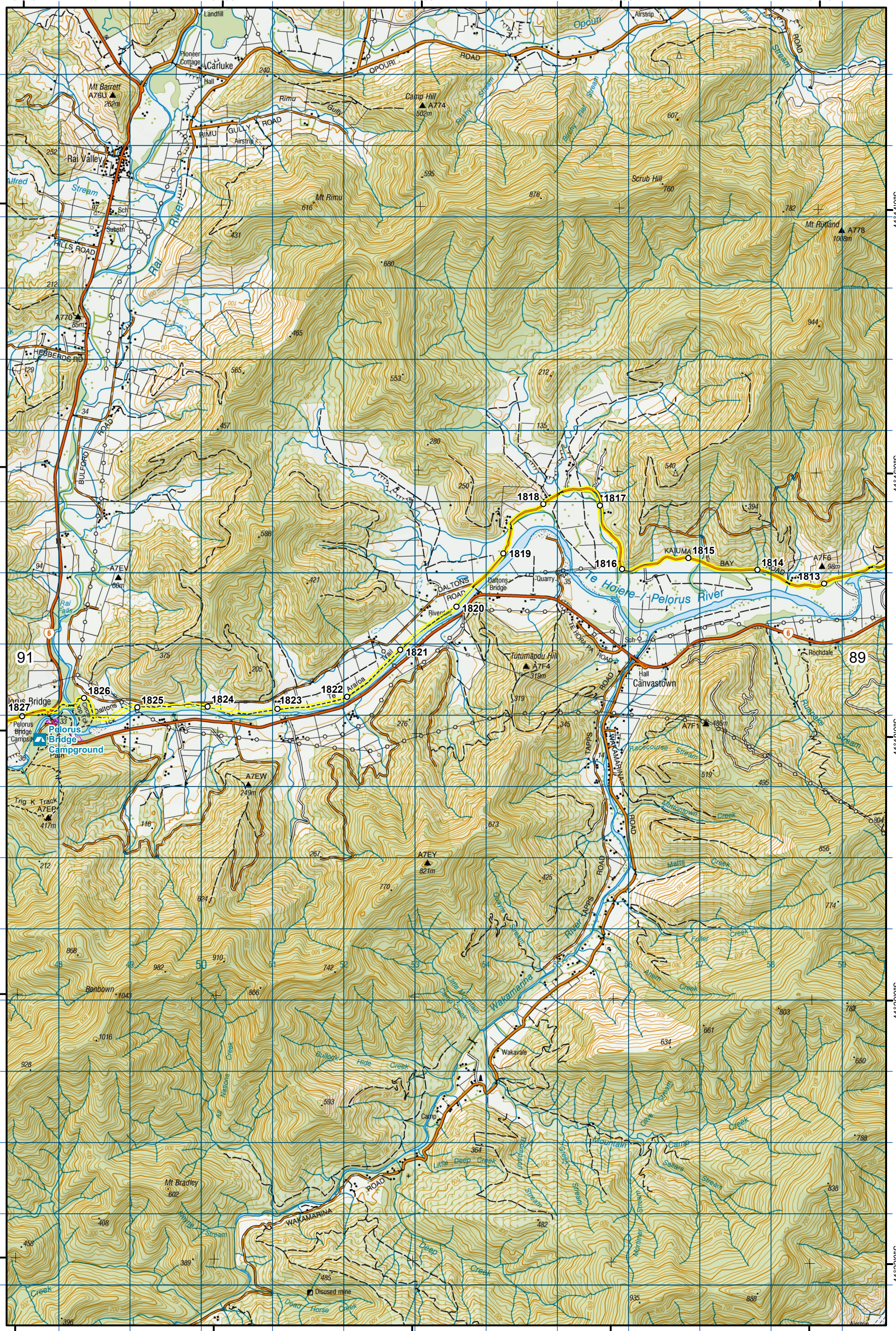
Marlborough (Maps 85 - 94)



# 89



1648 1649 1650 1651 1652 1653 1654 1655 1656 1657 1658 1659



- KEY**
- DOC Huts
  - DOC Campsites
  - Private Campsites
  - YHA
  - Bypass Km Marks
  - Km Markers
  - Bypass
  - Main trail
  - Road (use caution)
  - Water crossing
  - Seasonally affected
  - Drinking water

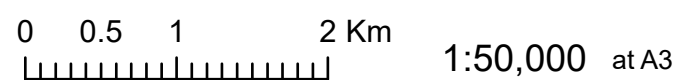


173°34'0"E 1648 1649 173°36'0"E 1650 1651 173°38'0"E 1652 1653 173°40'0"E 1654 1655 173°42'0"E 1658 1659

# TE ARAROA

Anakiwa to Pelorus Bridge  
- Pelorus River Track  
Marlborough (Maps 85 - 94)

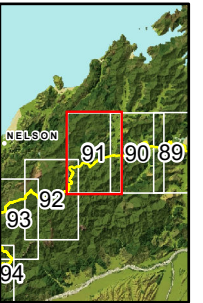
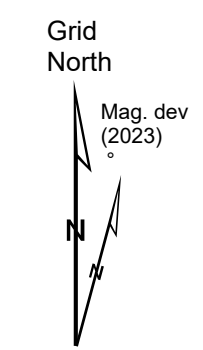
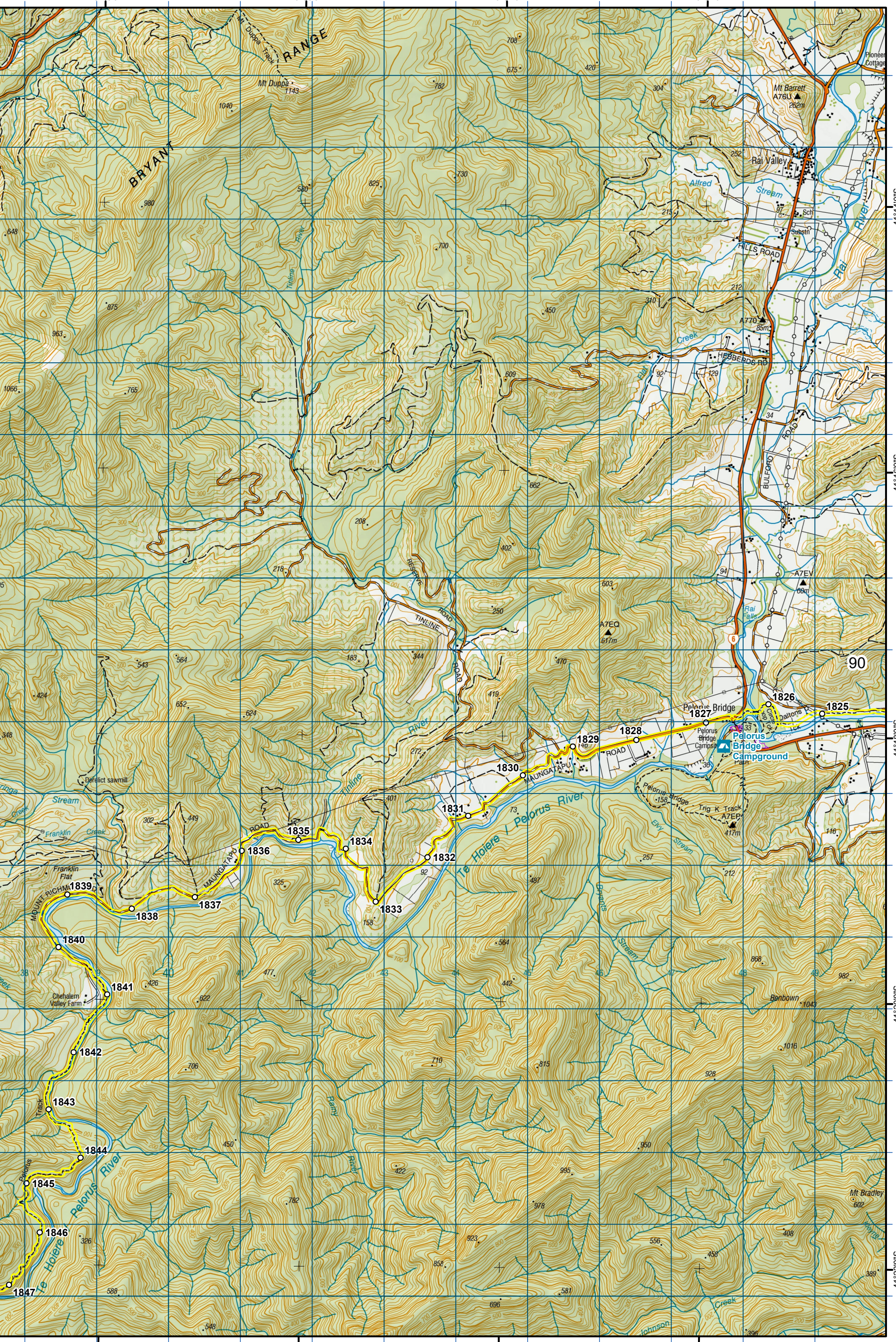
Te Araroa Trail 2023-2024 (v42)  
Last updated: 8/17/2023  
Data sources: DOC, LINZ, Geographx, Corax.  
Basemap(s): LINZ Topographic 1:50,000, Geographx 100m.  
Author(s): Herenga ā Nuku Aotearoa, Te Araroa Trust.  
For seasonally affected or bypass sections, please check the Te Araroa Website Trail Alerts page before walking.



# 90



1638 1639 1640 1641 1642 1643 1644 1645 1646 1647 1648 1649



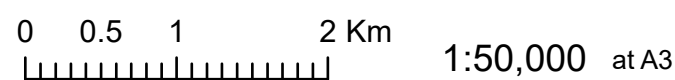
- KEY**
- DOC Huts
  - DOC Campsites
  - Private Campsites
  - YHA
  - Bypass Km Marks
  - Km Markers
  - Bypass
  - Main trail
  - Road (use caution)
  - Water crossing
  - Seasonally affected
  - Drinking water



Te Araroa Trail 2023-2024 (v42)  
 Last updated: 8/17/2023  
 Data sources: DOC, LINZ, Geographx, Corax.  
 Basemap(s): LINZ Topographic 1:50,000, Geographx 100m.  
 Author(s): Herenga ā Nuku Aotearoa, Te Araroa Trust.  
 For seasonally affected or bypass sections, please check the Te Araroa Website Trail Alerts page before walking.

# TE ARAROA

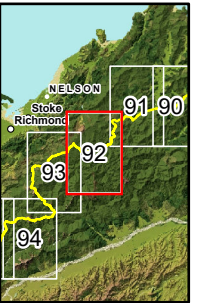
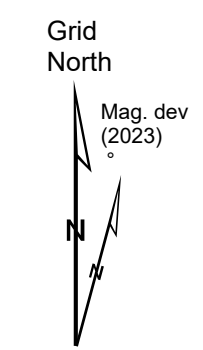
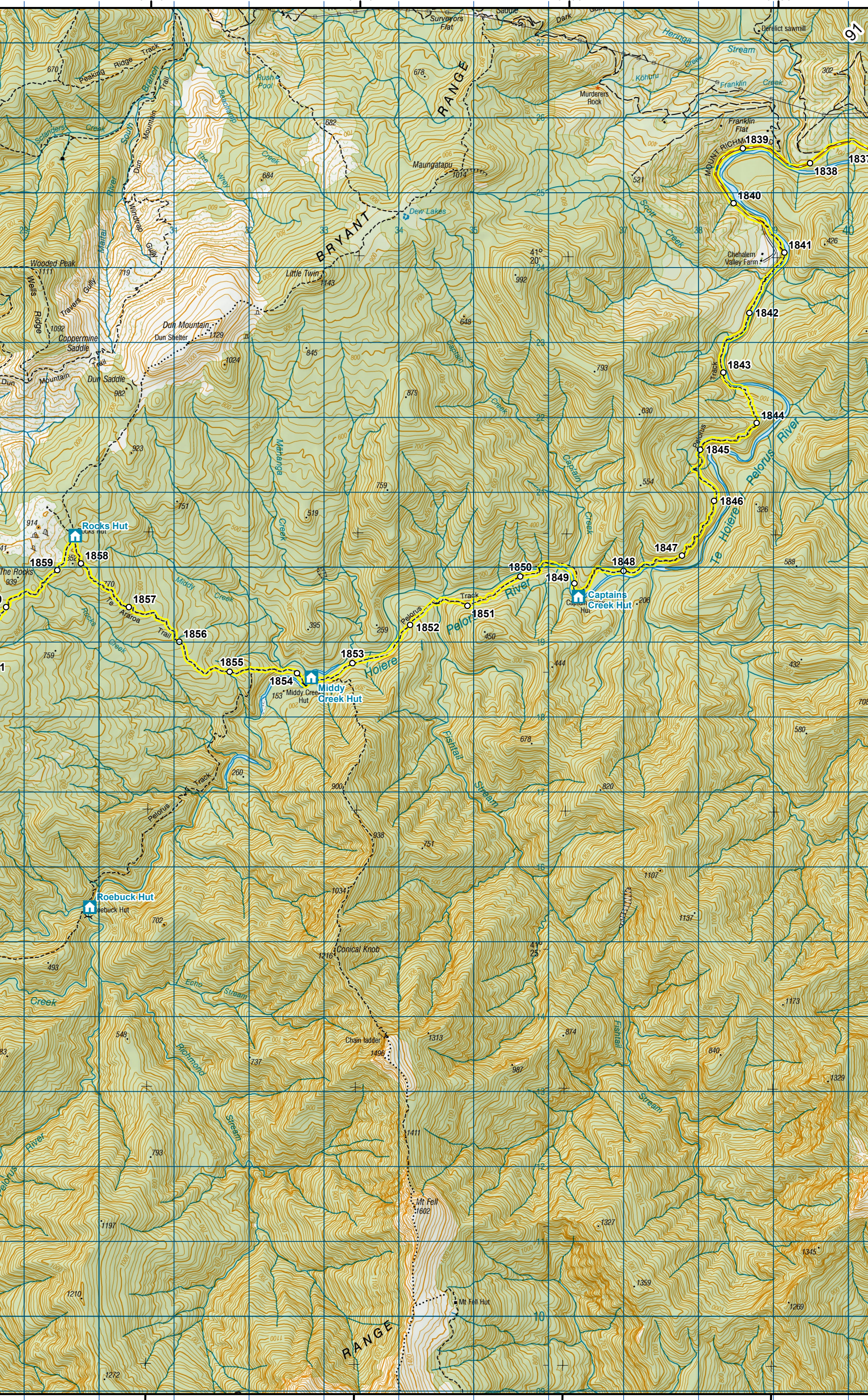
Anakiwa to Pelorus Bridge  
 - Pelorus River Track  
 Marlborough (Maps 85 - 94)



# 91



1629<sup>000</sup> 1630<sup>000</sup> 1631<sup>000</sup> 1632<sup>000</sup> 1633<sup>000</sup> 1634<sup>000</sup> 1635<sup>000</sup> 1636<sup>000</sup> 1637<sup>000</sup> 1638<sup>000</sup> 1639<sup>000</sup> 1640<sup>000</sup>

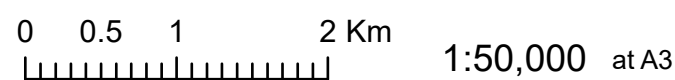


- KEY**
- DOC Huts
  - DOC Campsites
  - Private Campsites
  - YHA
  - Bypass Km Marks
  - Km Markers
  - Bypass
  - Main trail
  - Road (use caution)
  - Water crossing
  - Seasonally affected
  - Drinking water



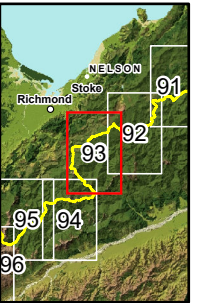
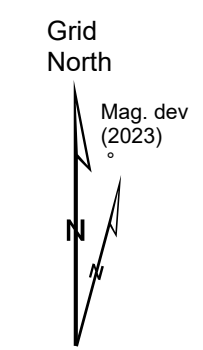
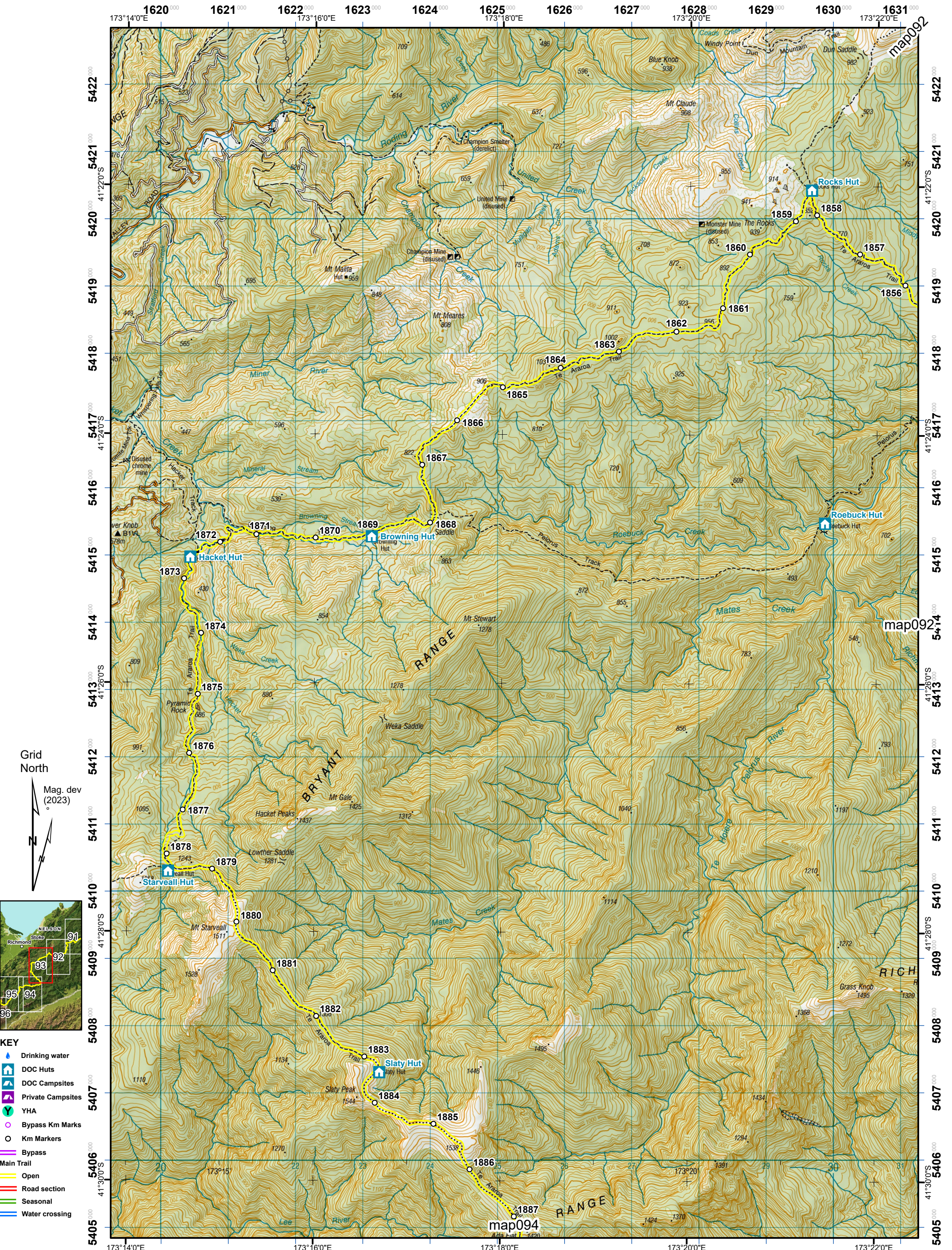
Te Araroa Trail 2023-2024 (v42)  
 Last updated: 8/17/2023  
 Data sources: DOC, LINZ, Geographx, Corax.  
 Basemap(s): LINZ Topographic 1:50,000, Geographx 100m.  
 Author(s): Herenga ā Nuku Aotearoa, Te Araroa Trust.  
 For seasonally affected or bypass sections, please check the Te Araroa Website Trail Alerts page before walking.

# TE ARAROA




Pelorus River Track  
 Marlborough (Maps 85 - 94)





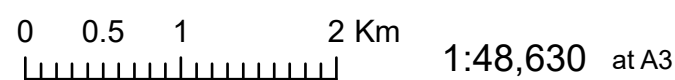
- KEY**
- Drinking water
  - DOC Huts
  - DOC Campsites
  - Private Campsites
  - YHA
  - Bypass Km Marks
  - Km Markers
  - Bypass
  - Main Trail
  - Open
  - Road section
  - Seasonal
  - Water crossing



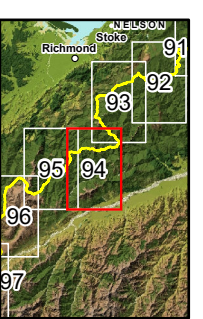
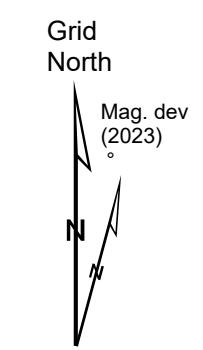
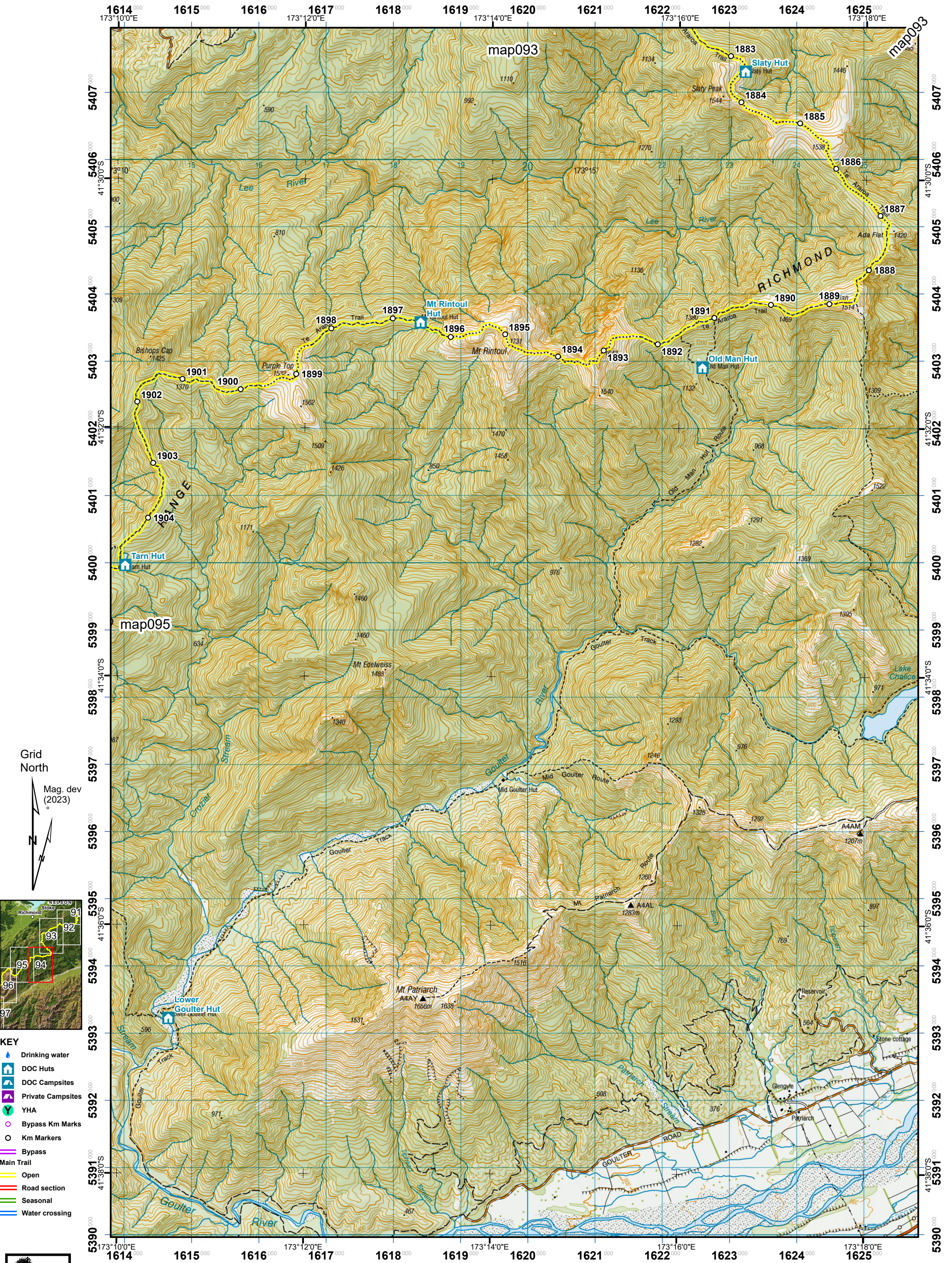
Te Araroa Trail 2023-2024 (v42) (Nov 2023 addendum map)  
 Last updated: 11/22/2023  
 Data sources: DOC, LINZ, Geographx, Corax.  
 Basemap(s): LINZ Topographic 1:50,000, Geographx 100m.  
 Author(s): Herenga ā Nuku Aotearoa, Te Araroa Trust.  
 For seasonally affected or bypass sections, please check the Te Araroa Website Trail Alerts page before walking.

# TE ARAROA

Pelorus River Track  
 - Richmond Alpine Track  
 Marlborough (Maps 85 - 94)





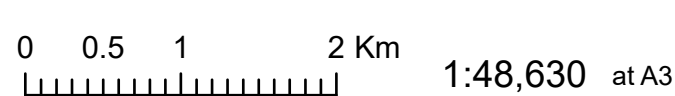


- KEY**
- Drinking water
  - DOC Huts
  - DOC Campsites
  - Private Campsites
  - YHA
  - Bypass Km Marks
  - Km Markers
  - Bypass
  - Main Trail
  - Open
  - Road section
  - Seasonal
  - Water crossing



Te Araroa Trail 2023-2024 (v42) (Nov 2023 addendum map)  
 Last updated: 11/22/2023  
 Data sources: DOC, LINZ, Geographx, Corax.  
 Basemap(s): LINZ Topographic 1:50,000, Geographx 100m.  
 Author(s): Herenga ā Nuku Aotearoa, Te Araroa Trust.  
 For seasonally affected or bypass sections, please check the Te Araroa Website Trail Alerts page before walking.

# TE ARAROA



Richmond Alpine Track  
 Marlborough (Maps 85 - 94)