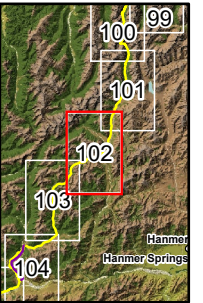
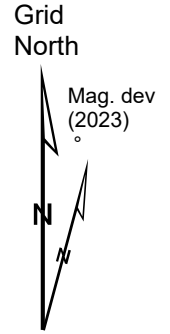


1559 000 1560 000 1561 000 1562 000 1563 000 1564 000 1565 000 1566 000 1567 000 1568 000 1569 000 1570 000 1571 000



- KEY**
- DOC Huts
  - DOC Campsites
  - Private Campsites
  - YHA
  - Bypass Km Marks
  - Km Markers
  - Bypass
  - Main trail
  - Road (use caution)
  - Water crossing
  - Seasonally affected
  - Drinking water

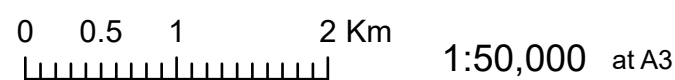


172°30'0"E 1559 000 172°32'0"E 1562 000 172°34'0"E 1565 000 172°36'0"E 1568 000 172°38'0"E 1571 000

# TE ARAROA

Waiau Pass Track

Te Araroa Trail 2023-2024 (v42)  
 Last updated: 8/17/2023  
 Data sources: DOC, LINZ, Geographx, Corax.  
 Basemap(s): LINZ Topographic 1:50,000, Geographx 100m.  
 Author(s): Herenga ā Nuku Aotearoa, Te Araroa Trust.  
 For seasonally affected or bypass sections, please check the Te Araroa Website Trail Alerts page before walking.



Canterbury (Maps 101 - 132)