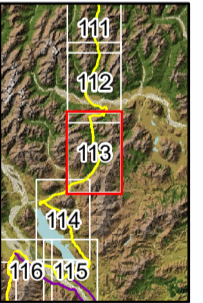
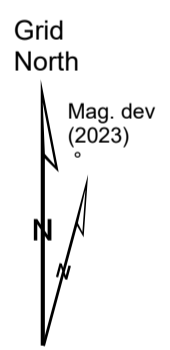
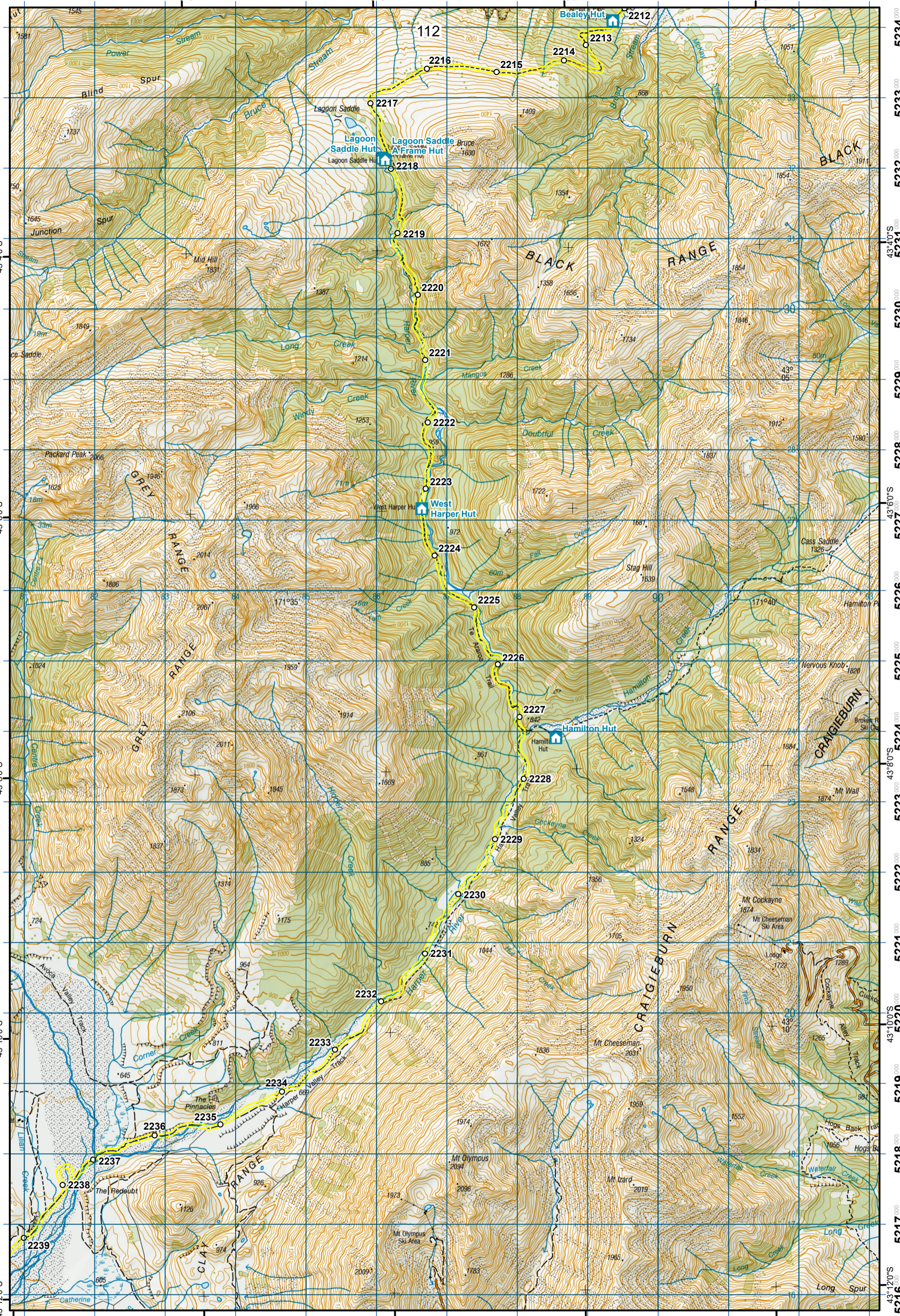


1481 000 1482 000 1483 000 1484 000 1485 000 1486 000 1487 000 1488 000 1489 000 1490 000 1491 000 1492 000 1493 000



- KEY**
- DOC Huts
 - DOC Campsites
 - Private Campsites
 - YHA
 - Bypass Km Marks
 - Km Markers
 - Bypass
 - Main trail
 - Road (use caution)
 - Water crossing
 - Seasonally affected
 - Drinking water



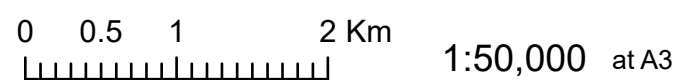
171°32'0"E 1481 000 1482 000 1483 000 1484 000 1485 000 1486 000 1487 000 1488 000 1489 000 1490 000 1491 000 1492 000 1493 000

TE ARAROA

Arthurs Pass to Rakaia

Canterbury (Maps 101 - 132)

Te Araroa Trail 2023-2024 (v42)
 Last updated: 8/17/2023
 Data sources: DOC, LINZ, Geographx, Corax.
 Basemap(s): LINZ Topographic 1:50,000, Geographx 100m.
 Author(s): Herenga ā Nuku Aotearoa, Te Araroa Trust.
 For seasonally affected or bypass sections, please check the Te Araroa Website Trail Alerts page before walking.



113