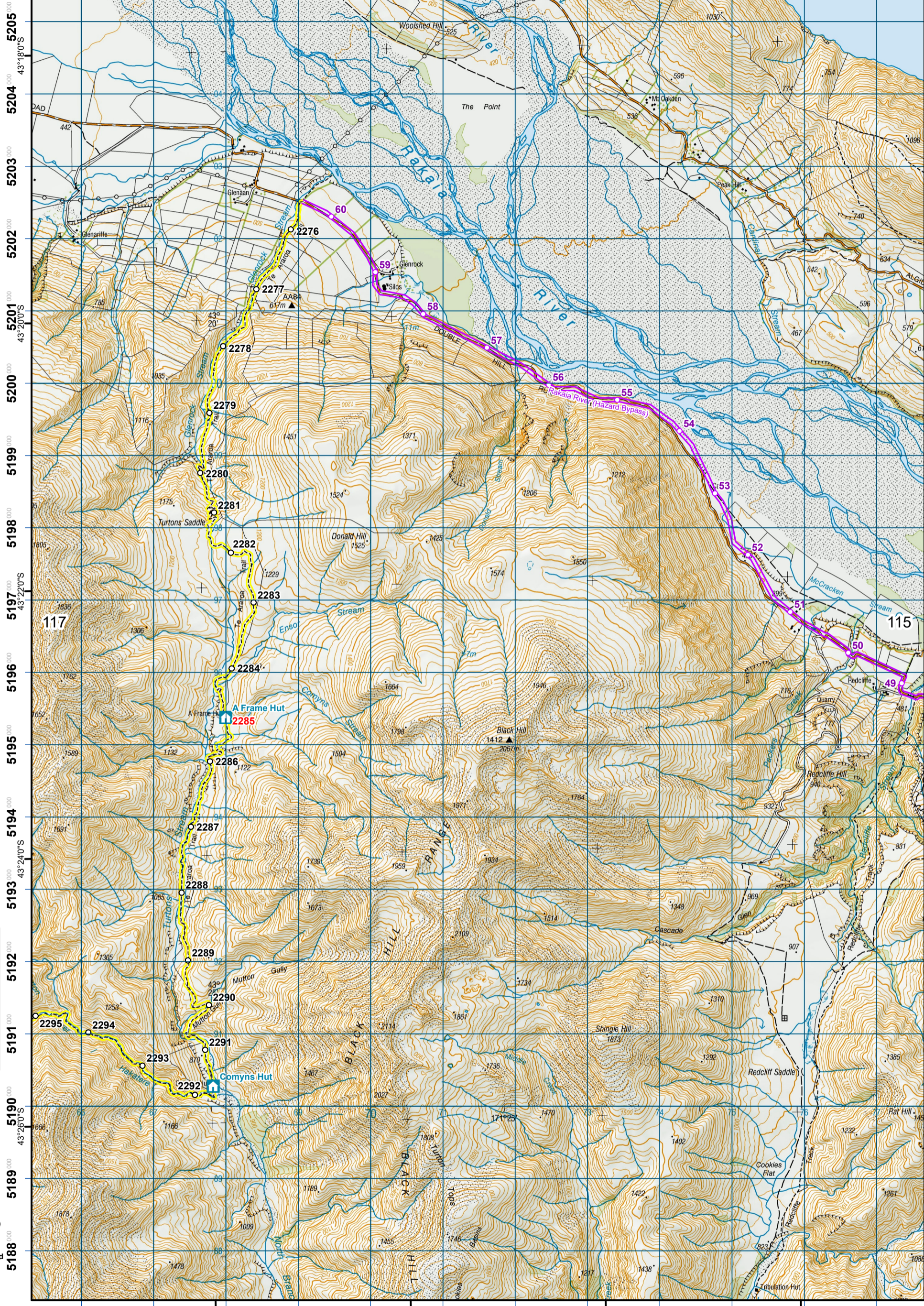


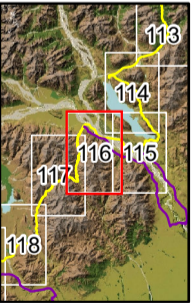
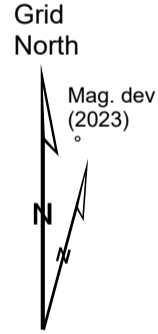
1466⁰⁰⁰ 1467⁰⁰⁰ 1468⁰⁰⁰ 1469⁰⁰⁰ 1470⁰⁰⁰ 1471⁰⁰⁰ 1472⁰⁰⁰ 1473⁰⁰⁰ 1474⁰⁰⁰ 1475⁰⁰⁰ 1476⁰⁰⁰ 1477⁰⁰⁰

171°22'0"E 171°24'0"E 171°26'0"E 171°28'0"E



5205 5204 5203 5202 5201 5200 5199 5198 5197 5196 5195 5194 5193 5192 5191 5190 5189 5188

43°18'0"S 43°20'0"S 43°22'0"S 43°24'0"S 43°26'0"S



- KEY**
- DOC Huts
 - DOC Campsites
 - Private Campsites
 - YHA
 - Bypass Km Marks
 - Km Markers
 - Bypass
 - Main trail
 - Road (use caution)
 - Water crossing
 - Seasonally affected
 - Drinking water



Te Araroa Trail 2023-2024 (v42)
 Last updated: 8/17/2023
 Data sources: DOC, LINZ, Geographx, Corax.
 Basemap(s): LINZ Topographic 1:50,000, Geographx 100m.
 Author(s): Herenga ā Nuku Aotearoa, Te Araroa Trust.
 For seasonally affected or bypass sections, please check the Te Araroa Website Trail Alerts page before walking.

TE ARAROA

Rakaia River to Rangitata River

Canterbury (Maps 101 - 132)

