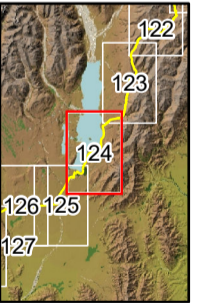
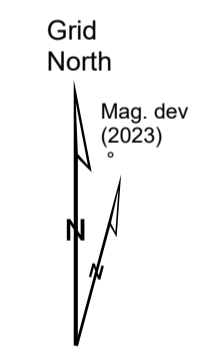
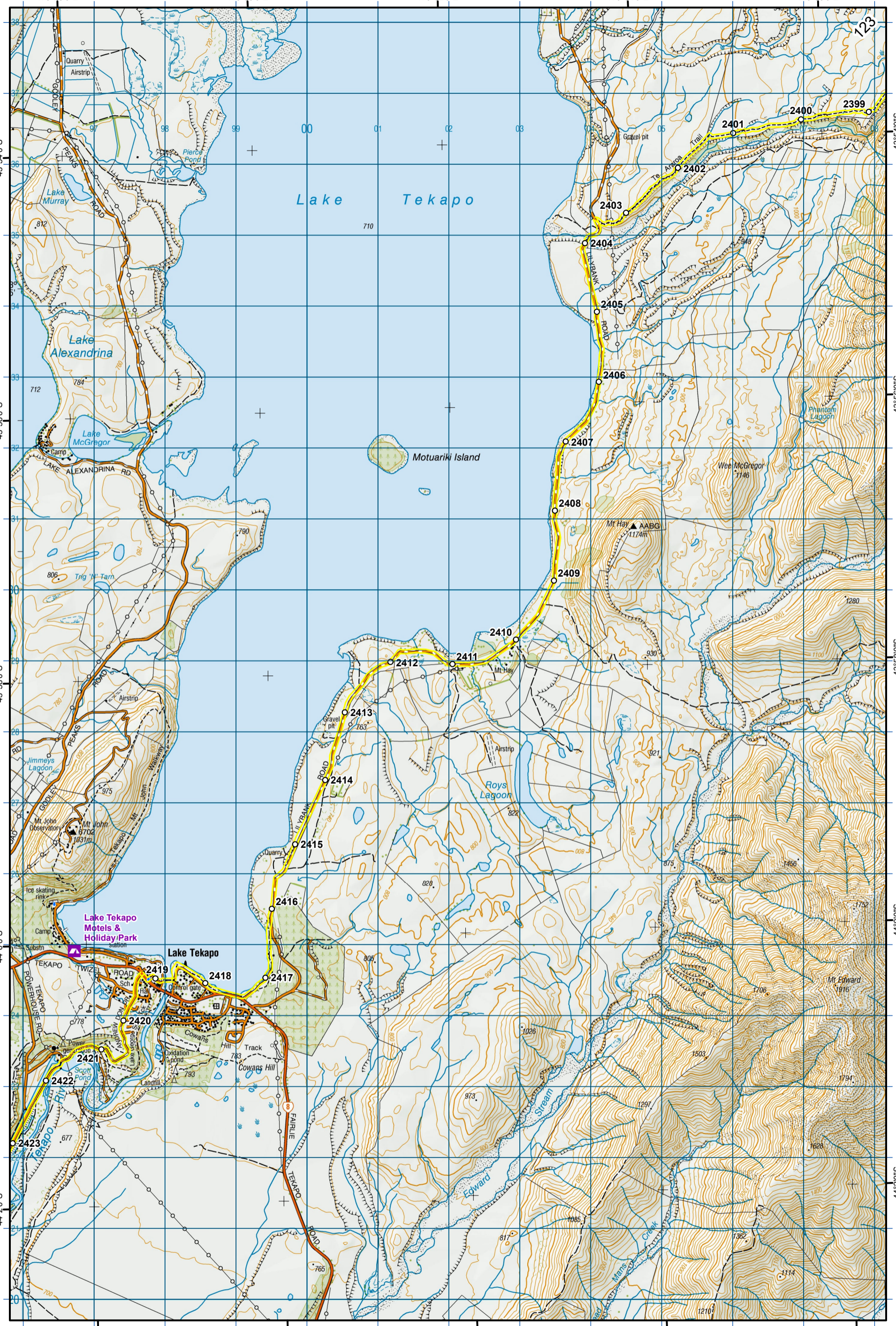


1396⁰⁰⁰ 1397⁰⁰⁰ 1398⁰⁰⁰ 1399⁰⁰⁰ 1400⁰⁰⁰ 1401⁰⁰⁰ 1402⁰⁰⁰ 1403⁰⁰⁰ 1404⁰⁰⁰ 1405⁰⁰⁰ 1406⁰⁰⁰ 1407⁰⁰⁰ 1408⁰⁰⁰
170°28'0"E 170°30'0"E 170°32'0"E 170°34'0"E 170°36'0"E



- KEY**
- DOC Huts
 - DOC Campsites
 - Private Campsites
 - YHA
 - Bypass Km Marks
 - Km Markers
 - Bypass
 - Main trail
 - Road (use caution)
 - Water crossing
 - Seasonally affected
 - Drinking water

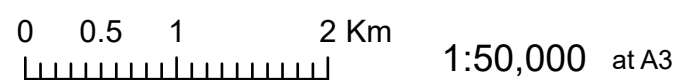


1396⁰⁰⁰ 170°28'0"E 1397⁰⁰⁰ 170°30'0"E 1398⁰⁰⁰ 170°32'0"E 1399⁰⁰⁰ 170°34'0"E 1400⁰⁰⁰ 170°36'0"E 1401⁰⁰⁰ 1402⁰⁰⁰ 1403⁰⁰⁰ 1404⁰⁰⁰ 1405⁰⁰⁰ 1406⁰⁰⁰ 1407⁰⁰⁰ 1408⁰⁰⁰
5120⁰⁰⁰ 44°20'0"S 5121⁰⁰⁰ 44°22'0"S 5122⁰⁰⁰ 5123⁰⁰⁰ 5124⁰⁰⁰ 5125⁰⁰⁰ 44°00'0"S 5126⁰⁰⁰ 5127⁰⁰⁰ 5128⁰⁰⁰ 5129⁰⁰⁰ 43°58'0"S 5130⁰⁰⁰ 5131⁰⁰⁰ 5132⁰⁰⁰ 43°56'0"S 5133⁰⁰⁰ 5134⁰⁰⁰ 5135⁰⁰⁰ 5136⁰⁰⁰ 43°54'0"S 5137⁰⁰⁰ 5138⁰⁰⁰

TE ARAROA

Two Thumb Track
- Tekapo to Lake Ohau
Canterbury (Maps 101 - 132)

Te Araroa Trail 2023-2024 (v42)
Last updated: 8/17/2023
Data sources: DOC, LINZ, Geographx, Corax.
Basemap(s): LINZ Topographic 1:50,000, Geographx 100m.
Author(s): Herenga ā Nuku Aotearoa, Te Araroa Trust.
For seasonally affected or bypass sections, please check the Te Araroa Website Trail Alerts page before walking.



124