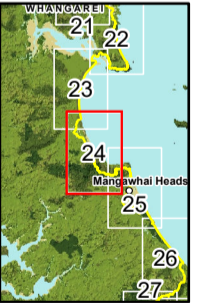
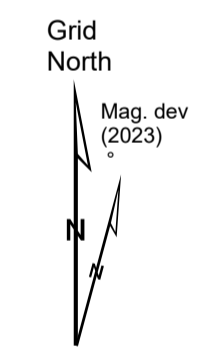
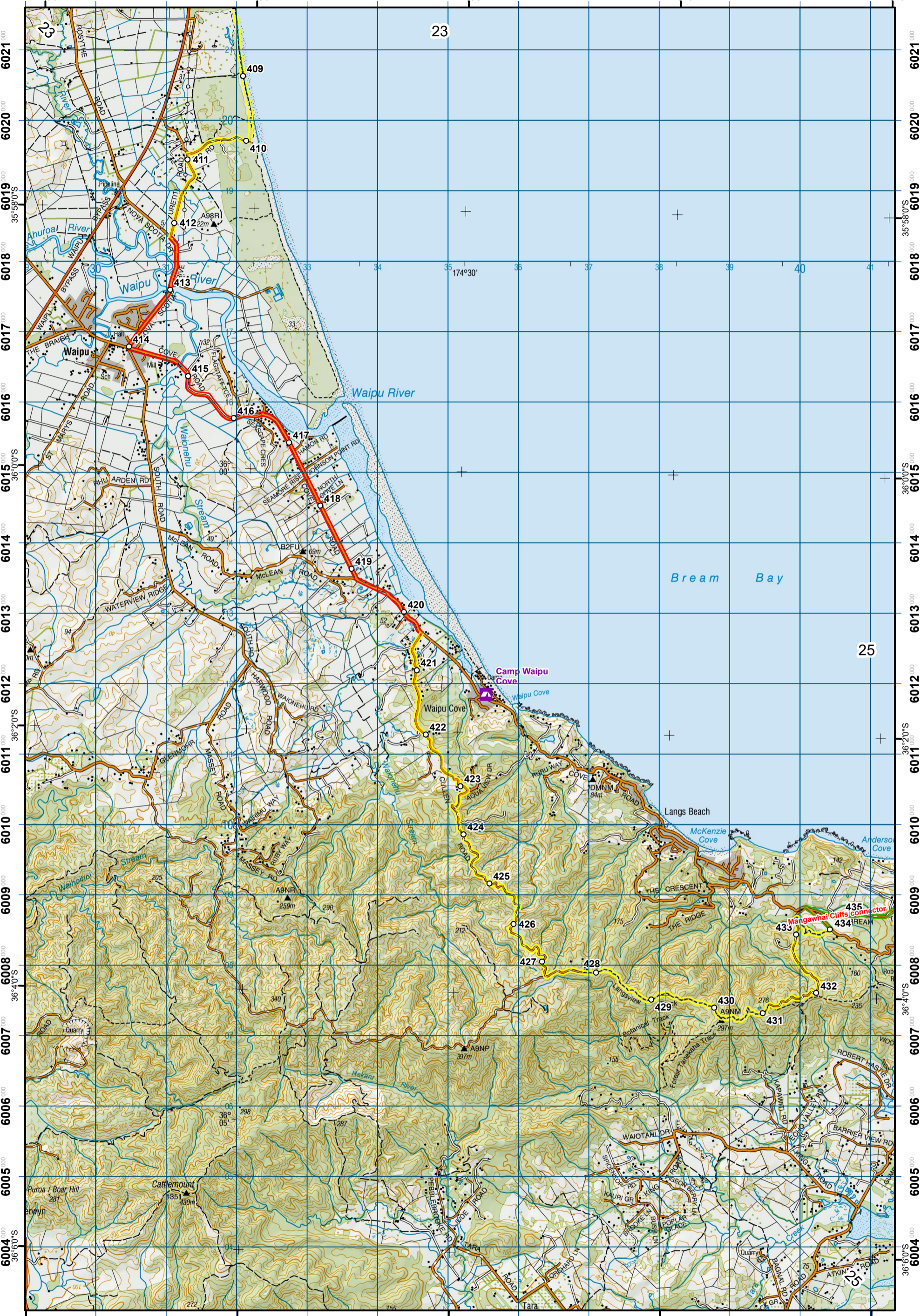


1729 1730 1731 1732 1733 1734 1735 1736 1737 1738 1739 1740 1741



- KEY**
- DOC Huts
  - DOC Campsites
  - Private Campsites
  - YHA
  - Bypass Km Marks
  - Km Markers
  - Bypass
  - Main trail
  - Road (use caution)
  - Water crossing
  - Seasonally affected
  - Drinking water



Te Araroa Trail 2023-2024 (v42)  
 Last updated: 8/17/2023  
 Data sources: DOC, LINZ, Geographx, Corax.  
 Basemap(s): LINZ Topographic 1:50,000, Geographx 100m.  
 Author(s): Herenga ā Nuku Aotearoa, Te Araroa Trust.  
 For seasonally affected or bypass sections, please check the Te Araroa Website Trail Alerts page before walking.

# TE ARAROA

**Bream Bay Walk**  
 - Cullen Brynderwyn Walkway  
 Northland (Maps 1 - 25)

