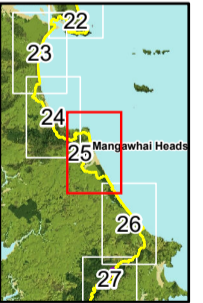
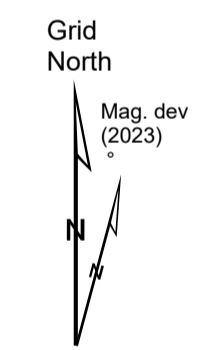


1739 000 1740 000 1741 000 1742 000 1743 000 1744 000 1745 000 1746 000 1747 000 1748 000 1749 000 1750 000
174°34'0"E 174°36'0"E 174°38'0"E 174°40'0"E

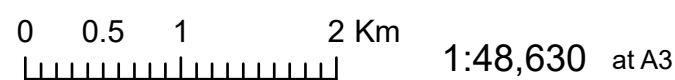


- KEY**
- Drinking water
 - DOC Huts
 - DOC Campsites
 - Private Campsites
 - YHA
 - Bypass Km Marks
 - Km Markers
 - Bypass
 - Main Trail
 - Open
 - Road section
 - Seasonal
 - Water crossing



Te Araroa Trail 2023-2024 (v42) (Nov 2023 addendum map)
Last updated: 11/22/2023
Data sources: DOC, LINZ, Geographx, Corax.
Basemap(s): LINZ Topographic 1:50,000, Geographx 100m.
Author(s): Herenga ā Nuku Aotearoa, Te Araroa Trust.
For seasonally affected or bypass sections, please check the Te Araroa Website Trail Alerts page before walking.

TE ARAROA



Cullen Brynderwyn Walkway
- Bream Tail Mangawhai Walkway
Northland (Maps 1 - 25)