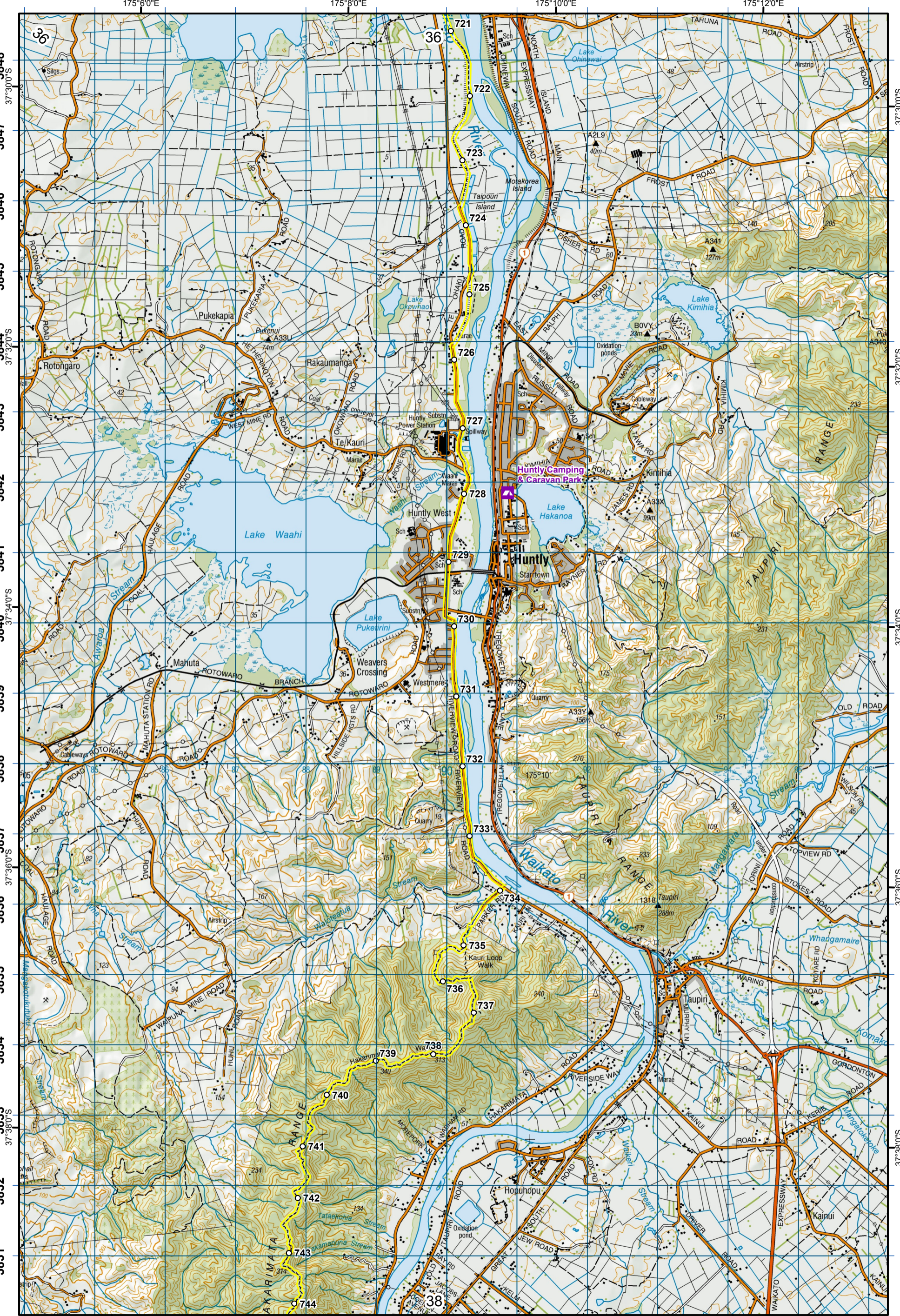


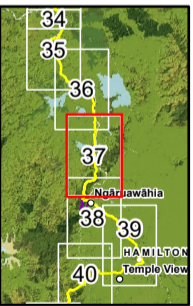
1784 000 1785 000 1786 000 1787 000 1788 000 1789 000 1790 000 1791 000 1792 000 1793 000 1794 000 1795 000 1796 000










1784 000 1785 000 1786 000 1787 000 1788 000 1789 000 1790 000 1791 000 1792 000 1793 000 1794 000 1795 000 1796 000

Grid North

Mag. dev (2023)



- KEY**
-  DOC Huts
 -  DOC Campsites
 -  Private Campsites
 -  YHA
 -  Bypass Km Marks
 -  Km Markers
 -  Bypass
 -  Main trail
 -  Road (use caution)
 -  Water crossing
 -  Seasonally affected
 -  Drinking water




Te Araroa Trail 2023-2024 (v42)
 Last updated: 8/17/2023
 Data sources: DOC, LINZ, Geographx, Corax.
 Basemap(s): LINZ Topographic 1:50,000, Geographx 100m.
 Author(s): Herenga ā Nuku Aotearoa, Te Araroa Trust.
 For seasonally affected or bypass sections, please check the Te Araroa Website Trail Alerts page before walking.

TE ARAROA

Rangiriri to Huntly
 - Hakarimata Walkway
 Waikato (Maps 34 - 47)

0 0.5 1 2 Km



1:50,000 at A3

37