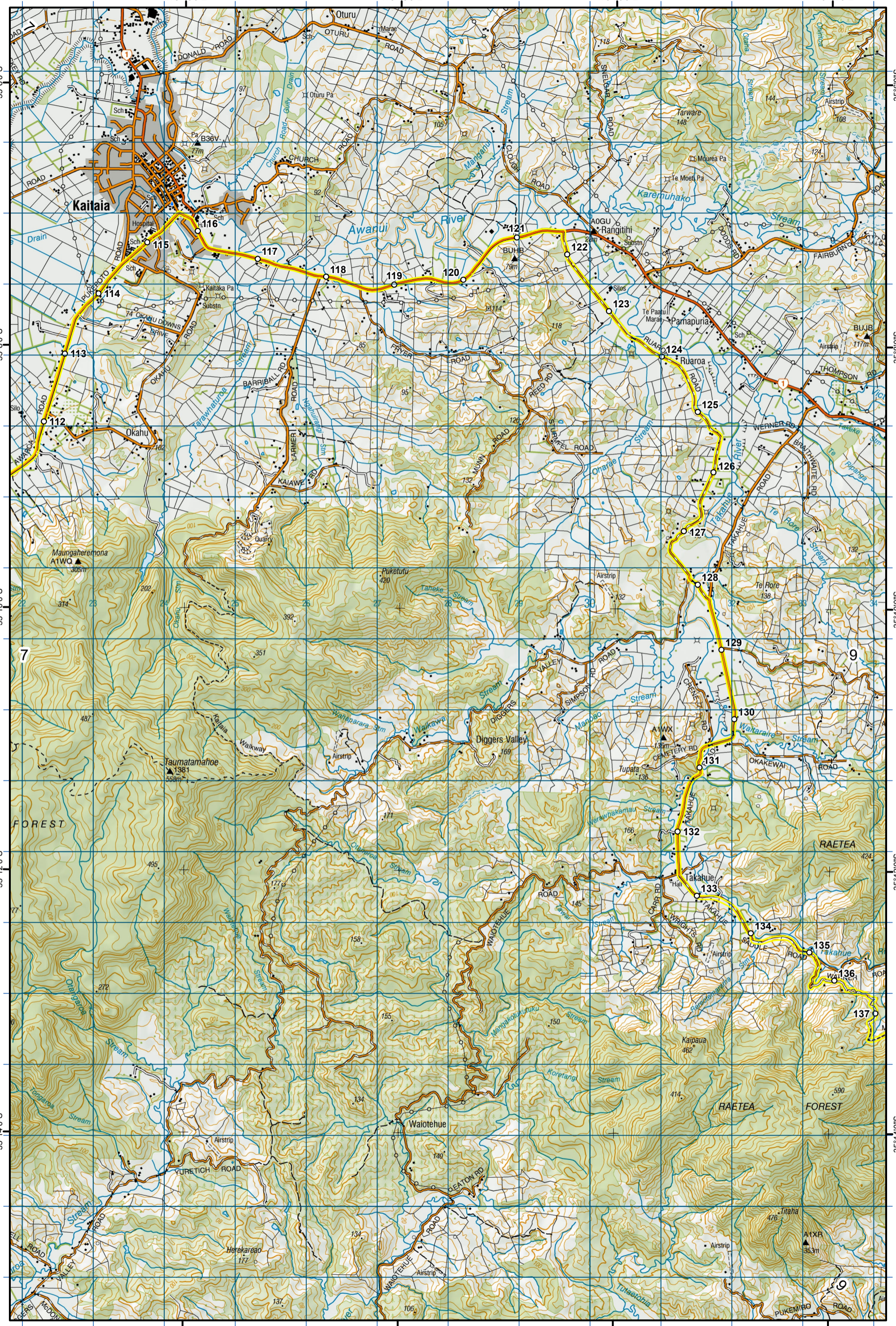
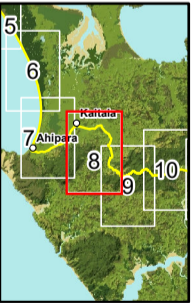
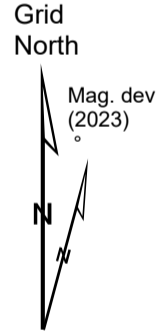


1622 000 1623 000 1624 000 1625 000 1626 000 1627 000 1628 000 1629 000 1630 000 1631 000 1632 000 1633 000 1634 000



1622 000 1623 000 1624 000 1625 000 1626 000 1627 000 1628 000 1629 000 1630 000 1631 000 1632 000 1633 000 1634 000



- KEY**
-  DOC Huts
  -  DOC Campsites
  -  Private Campsites
  -  YHA
  -  Bypass Km Marks
  -  Km Markers
  -  Bypass
  -  Main trail
  -  Road (use caution)
  -  Water crossing
  -  Seasonally affected
  -  Drinking water



**Te Araroa Trail 2023-2024 (v42)**  
 Last updated: 8/17/2023  
 Data sources: DOC, LINZ, Geographx, Corax.  
 Basemap(s): LINZ Topographic 1:50,000, Geographx 100m.  
 Author(s): Herenga ā Nuku Aotearoa, Te Araroa Trust.  
 For seasonally affected or bypass sections, please check the Te Araroa Website Trail Alerts page before walking.

# TE ARAROA

The Northland Forests  
 Northland (Maps 1 - 25)

