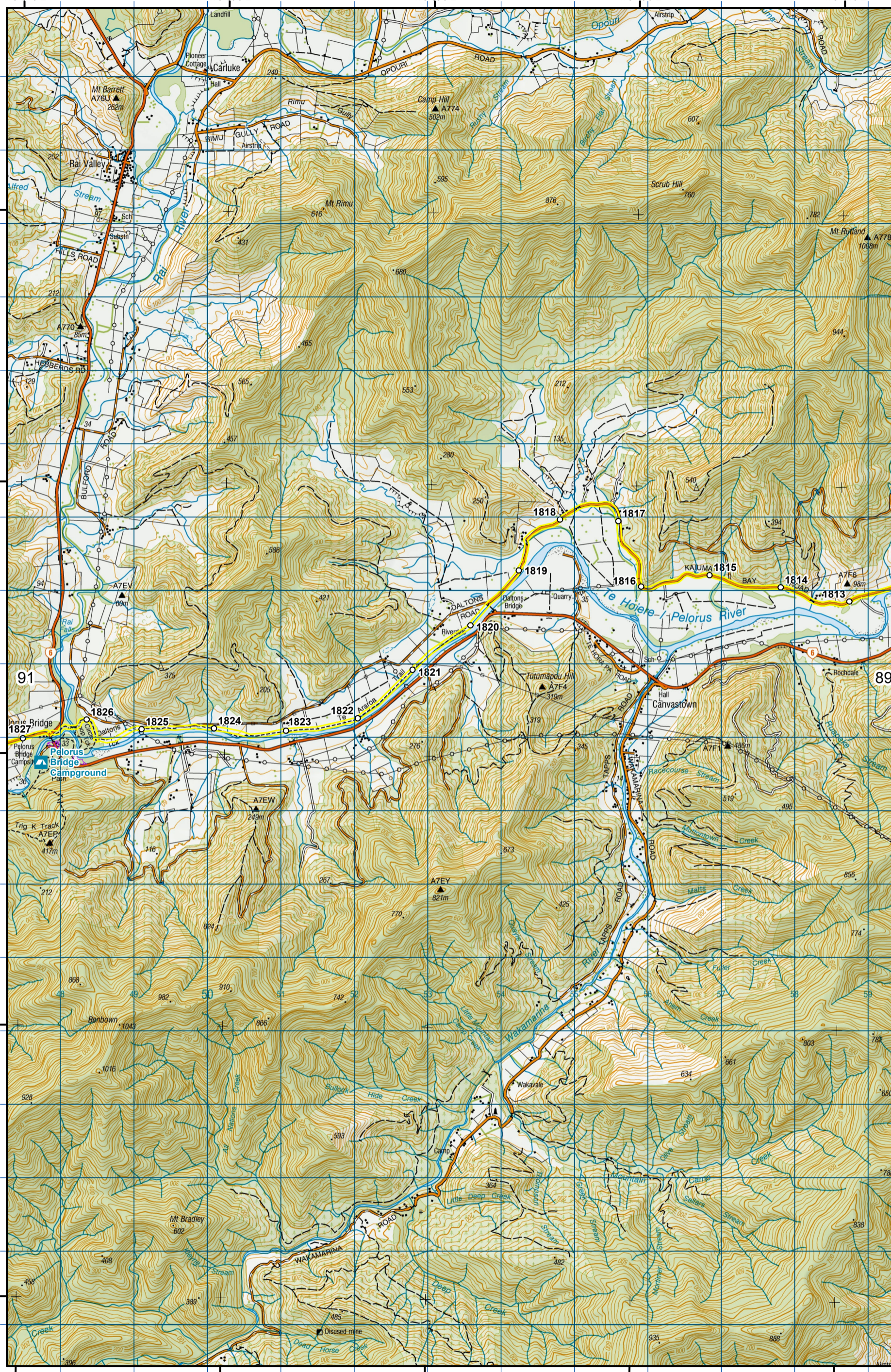
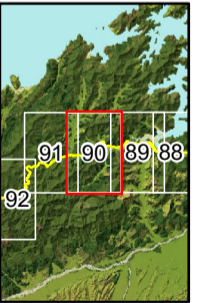
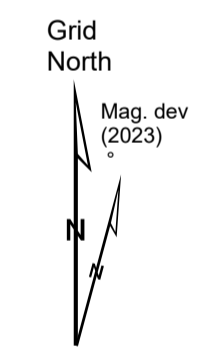


1648 1649 1650 1651 1652 1653 1654 1655 1656 1657 1658 1659



173°34'0"E 173°36'0"E 173°38'0"E 173°40'0"E 173°42'0"E



- KEY**
- DOC Huts
 - DOC Campsites
 - Private Campsites
 - YHA
 - Bypass Km Marks
 - Km Markers
 - Bypass
 - Main trail
 - Road (use caution)
 - Water crossing
 - Seasonally affected
 - Drinking water



Te Araroa Trail 2023-2024 (v42)
 Last updated: 8/17/2023
 Data sources: DOC, LINZ, Geographx, Corax.
 Basemap(s): LINZ Topographic 1:50,000, Geographx 100m.
 Author(s): Herenga ā Nuku Aotearoa, Te Araroa Trust.
 For seasonally affected or bypass sections, please check the Te Araroa Website Trail Alerts page before walking.

TE ARAROA

**Anakiwa to Pelorus Bridge
 - Pelorus River Track
 Marlborough (Maps 85 - 94)**

