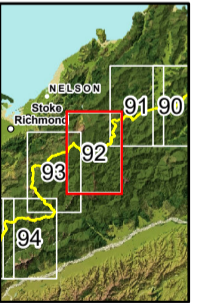
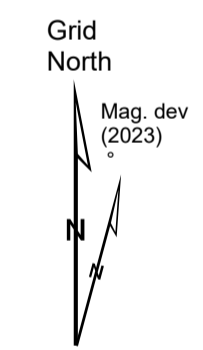
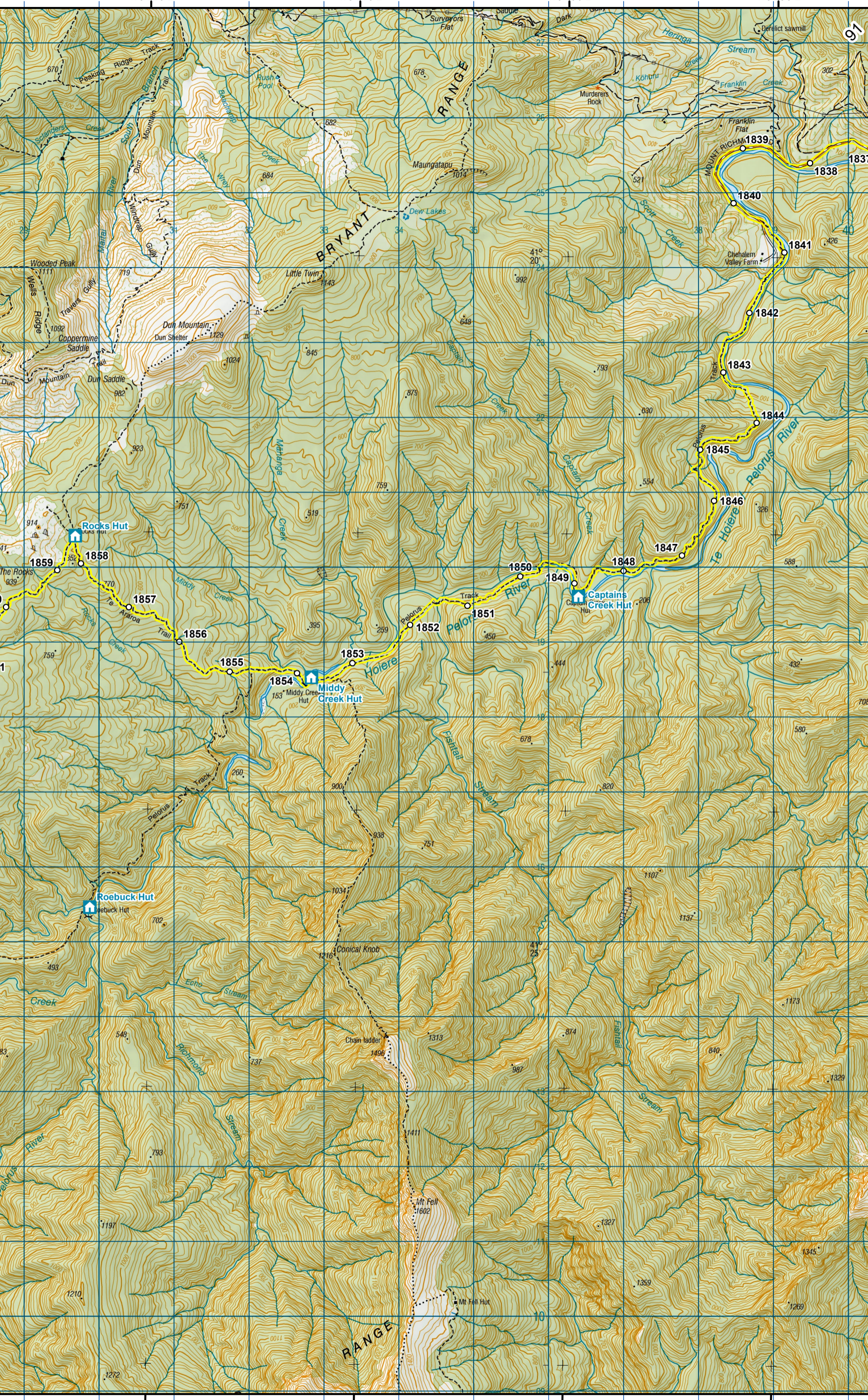


1629 000 1630 000 1631 000 1632 000 1633 000 1634 000 1635 000 1636 000 1637 000 1638 000 1639 000 1640 000

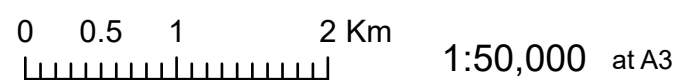


- KEY**
- DOC Huts
  - DOC Campsites
  - Private Campsites
  - YHA
  - Bypass Km Marks
  - Km Markers
  - Bypass
  - Main trail
  - Road (use caution)
  - Water crossing
  - Seasonally affected
  - Drinking water



Te Araroa Trail 2023-2024 (v42)  
 Last updated: 8/17/2023  
 Data sources: DOC, LINZ, Geographx, Corax.  
 Basemap(s): LINZ Topographic 1:50,000, Geographx 100m.  
 Author(s): Herenga ā Nuku Aotearoa, Te Araroa Trust.  
 For seasonally affected or bypass sections, please check the Te Araroa Website Trail Alerts page before walking.

# TE ARAROA



Pelorus River Track  
 Marlborough (Maps 85 - 94)